



4-1914

## Devils Lake, 1914

Sanborn Map Company

[How does access to this work benefit you? Let us know!](#)

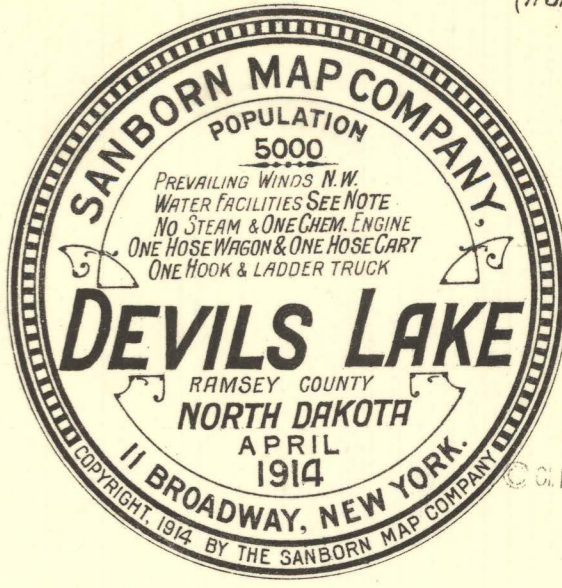
Follow this and additional works at: <https://commons.und.edu/sanborn-maps>

---

### Recommended Citation

Sanborn Map Company, "Devils Lake, 1914" (1914). *Sanborn Maps of North Dakota*. 61.  
<https://commons.und.edu/sanborn-maps/61>

This Book is brought to you for free and open access by the Elwyn B. Robinson Department of Special Collections at UND Scholarly Commons. It has been accepted for inclusion in Sanborn Maps of North Dakota by an authorized administrator of UND Scholarly Commons. For more information, please contact [und.common@library.und.edu](mailto:und.common@library.und.edu).



KEY

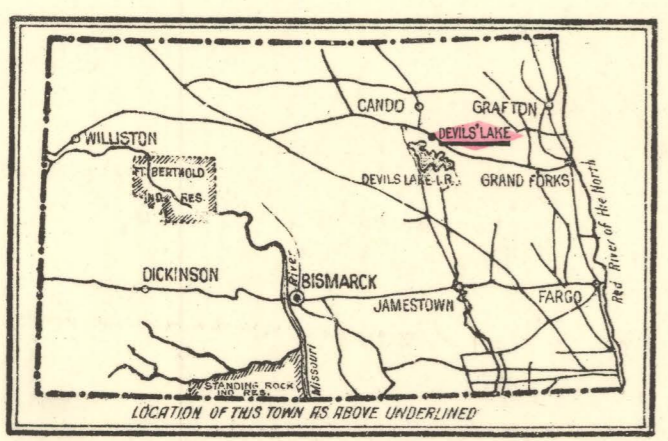
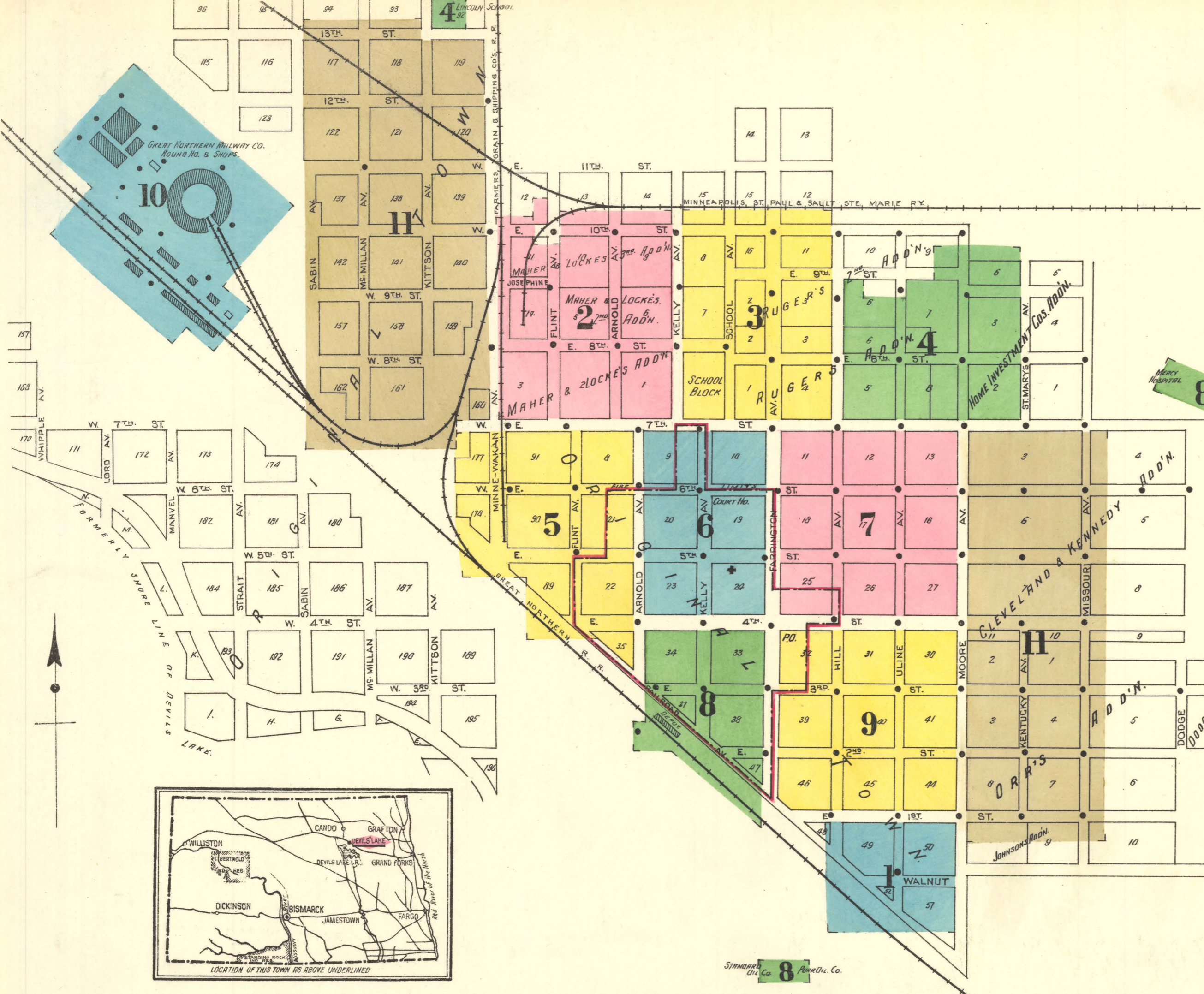
---	FIRE WALL IN ABY ROOF
---	METAL CORNICHE
---	FIRE WALL IN EAV ROOF
---	WOOD CORNICHE
---	FIRE WALL IN EAV ROOF
---	FRAME PARTITION
---	OPENING WITH IRON DOOR
---	STANDARD
---	IRON DOOR
---	WINDOWS & IRON SHUTTERS
---	WINDOW 1ST STORY
---	WINDOWS 1ST & 2ND STORIES
---	2 1/2 & 4 1/2
---	STABLE
---	BUILDINGS COLORED YELLOW ARE FRAME
---	BRICK
---	RED
---	BLUE
---	GRAY
---	IRON
---	BROWN
---	FIRE PROOF
---	INDICATE RELATIVE HEIGHTS
---	FIRE STATION, AS SHOWN ON KEY MAP
---	ALTERNATE STREET NUMBERS ARE ACTUAL
---	CONSECUTIVE STREET NOS ARE ARBITRARY

WATER FACILITIES:

Water works: private, located corner 5th & Farrington Av. Source of supply: Artesian well at plant & from 3 deep wells & 4 dug wells about 1/2 mile from plant. Deep wells equipped with deep well pumps & dug wells with centrifugal pump, both kind run by electric motors. Total available flow, 275 gals. per minute. Water from wells flows into 12,000 gal. reservoir from which it is pumped into tank, capacity 5,700 gallons on steel tower 30' high by Fairbanks-Morse duplex 40 HP motor driven pump capacity 525 gals. per minute. Worthington steam pump 10 1/2" x 12" x 40" used as reserve, to be removed & Platt 5 stage centrifugal pump to be installed capacity 1,000 gals. at 40 lbs. pressure by 150 HP motor in case of fire. Pumps draw from 180,000 gal. reservoir - domestic pressure 30 lbs. fire pressure 140 lbs. Average daily consumption 300,000 gals. Original mains laid 1892, principal extensions in 1910 & 1913. 6 1/2" mains 4' 6" & 10" mains: 78 triple & 3 double hydrants also 3.7 hydr. belonging to Great Northern Ry. on West Side

FIRE DEPT:

3 paid men, 27 volunteers, 4 horses, 1 hose wagon, 1 H.S. L. truck, 1 chemical engine with two 40 gal. tanks & 300' hose, 1 hose cart, total hose: 3,000' of which 1,000' is new & on wagon - Grades: level. Streets: not paved - Public lights electric.



INDEX

STREETS	SHEET	U	SHEET
Arnold Ave.,	300-324	Uline Ave., Railroad Ave. to E. First	1
"	301-325	"	9
"	400-626	"	7
"	700-1005	"	4
Eighth, E.,	100-329	Walnut, W.	600-725
"	400-525		1
"	600-829		
"	100-319		
Eleventh, W.,	100-325		
Farrington Ave.,	100-324	Academy of St. Mary of the Lake, ..	8
"	101-325		
"	401-625	Baker, C. H., Elevator, ..	5
"	700-1005	Bethel Evangelical Free Church, ..	9
Fifth, E.,	100-225	Bovey-Snate Lumber Co., ..	6
"	300-425	Burgess, C. E., Coal, ..	1
"	500-723		
"	800-909		
First, E.,	501-725	Carnegie Public Library, ..	6
"	600-725	Central School, ..	3
"	800-1007	Church of the Advent (Episcopal), ..	7
Flint Ave.,	400-625	Christ Scientist, ..	4
"	700-1005	City Hall, ..	2
Fourth, E.,	100-225	Colonial Hotel, ..	8
"	300-424	County Court House and Jail, ..	6
"	500-725		
"	601-423		
"	800-725		
"	501-725	Danvang Creamery, ..	1
"	800-909	Devils Lake General Hospital, ..	9
		Ice Co., ..	2
Hill Ave.,	1-26		
"	100-325	Farmers' Mill and Elevator Associa-	2
"	400-625	tion, Flour Mill and Elevator, ..	9
"	700-830	Federal Building, ..	9
"	701-1005	Fire Department, ..	6
Josephine, ..	100-119	Gram Construction Co.:	6
		Lumber and Tool Shed, ..	2
		Planing Mill, ..	6
Kelly Ave.,	200-325	Grand Opera House, ..	7
"	400-625	German English Evang. Luth. Church, ..	7
"	700-1004	Great Northern Hotel, ..	8
"	701-1005	" Railway Depots, ..	8
Kentucky Ave.,	100-119	" Round Ho-	8
Kitson Ave.,	4 & 11	and Shops, ..	10
McMillan Ave.,	11	Hotel Aberdeen, ..	8
Minne-Wakan Ave.,	2, 5 & 11		
Missouri Ave.,	11	Kirchof & Cooper, Ice House and	4
Moore Ave.:		Stock Farms, ..	4
W. S., S. of Walnut to E. First	1		
E. First to E. Fourth	9		
E. S., S. of E. First to E. Seventh	11		
		Lake Fuel Co., Grain El. & Coal Sheds, ..	5
		Grocery Co., ..	5
		Lincoln School, ..	4
		Locke Building, ..	6
Ninth, E.,	3 & 4		
W.,	100-319	Mann Building, ..	6
		Mercy Hospital, ..	8
Railroad Ave.,	1, 5, 8 & 9	Methodist Episcopal Church, ..	7
Sabin Ave.,	11	National Elevator Co., ..	1
St. Mary's Ave.,	4	Norwegian Lutheran Church, ..	7
School Ave.,	700-1005	North Dakota School for the Deaf, ..	4
Second, E.,	400-425	Nortz Lumber Co., ..	5
"	500-725		
Seventh, E.,	800-1007	Post Office, ..	9
"	100-225	Pure Oil Co., ..	8
"	101-229		
"	300-424		
"	401-625	Ramsey County Implement Co., ..	5
"	500-725	Robertson Lumber Co., ..	6
"	601-829		
"	800-908		
W.,	100-110		
"	101-109	St. Gall's Monastery, ..	7
"	200-309	Joseph's Roman Cath. Church, ..	8
Sixth, E.,	100-225	Salvation Army Hall, ..	5
"	300-483	Savilla, The, Rooming & Apartments, ..	6
"	500-725	Standard Oil Co., ..	8
"	800-909		
W.,	100-118	U. S. Weather Bureau Station, ..	3
Tenth, E.,	2 & 3		
W.,	100-319	Washington School, ..	9
Third, E.,	300-425	Western Hotel, ..	5
"	500-725	Western Utilities Corporation: ..	8
"	800-1011	Power Plant, ..	11
Thirteenth, W.,	4 & 11	Water Works & Tel. Exchange, ..	6
Twelfth, W.,	100-325	Westminster Presbyterian Church, ..	7

\* Indicates only one side of Street shown.

